




Wash Conservation Area

-  Conservation Area Boundary High Peak Borough Council
-  Conservation Area Boundary Peak District National Park
-  Peak Park Boundary

August 2007

This map is reproduced from Ordnance Survey material with the permission of Ordnance Survey on behalf of the Controller of Her Majesty's Stationery Office.

Unauthorised reproduction infringes Crown copyright and may lead to prosecution or civil proceedings.

High Peak Borough Council Licence No. DHIG004